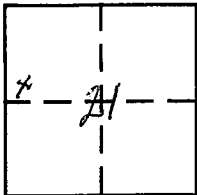


CORNER RECORD

COUNTY OF PLACER, CALIFORNIA

City of UNINCORPORATED Document Number 20140001

Brief Legal Description Lot 8 M/MAVS/23 Ptn NW 1/4 Sec. 21 T13N R8E M.D.M. SADDLEBACK



S 21
T 13 N
R 8 E

CORNER TYPE

- Government Corner
- Meander
- Rancho
- Date of Survey 12-13-13
- Control
- Property
- Other

COORDINATES (Optional)

N. _____
 E. _____
 Zone _____ Datum _____
 Elev. _____

Corner — Left as found Found and tagged Established Reestablished Rebuilt

Identification and type of corner found: Evidence used to identify or procedure used to establish or reestablish corner:

FOUND 3/4" REBAR NEAR LOT 10 150' (OR LOT 29) AND USED THIS TO FIND OR RESET CURS AS SHOWN. NW CUR LOT 8 IS IN THE CREEK AND NEVER WAS SET PER M/MAVS/23

A description of the physical condition of the monument as found and as set or reset:


RESET MISSING CORNER W/ 3/4" REBAR W/ PLASTIC CAP STAMPED RLE 29265

SURVEYOR'S STATEMENT

This Corner Record was prepared by me or under my direction in conformance with the Land

Surveyors' Act on 12-13 20 13.

Signed R.G. Hillman L.S. or R.C.E. Number RLE 29265




COUNTY SURVEYOR'S STATEMENT

This Corner Record was received _____ 20 _____ and examined

and filed February 4, 2014 20 _____.

Signed Leslie Amstutz Title County Surveyor



County Surveyor's Comment _____

BOOK 16 CORNER RECORDS PAGE 27

