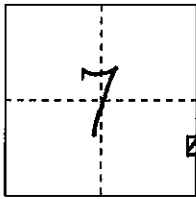


# CORNER RECORD

# COUNTY OF PLACER, CALIFORNIA

City of \_\_\_\_\_ Document Number 20090033

Brief Legal Description S.E. 1/4, Sec. 7, T. 10 N., R. 5 E. M.D.M.



**S. 7**

### CORNER TYPE

### COORDINATES

(Optional)

**T. 10 N.**

Government Corner

Control

N. \_\_\_\_\_

Meander

Property

E. \_\_\_\_\_

**R. 5 E.**

Rancho

Other

Zone \_\_\_\_\_ Datum \_\_\_\_\_

Date of Survey \_\_\_\_\_

Elev. \_\_\_\_\_

Corner--- Left as found  Found and tagged  Established  Reestablished  Rebuilt

Identification and type of corner found: Evidence used to identify or procedure used to establish or reestablish corner:

FOUND R x R SPIKE IN TRAVELED WAY OF LOCUST ST., NO LEGIBLE MARKINGS, PEDIGREE  
AS R x R SPIKE IS UNKNOWN, FROM FOUND MONUMENT ESTABLISHED REFERENCE  
POINTS PRIOR TO ASPHALT OVERLAY.

A description of the physical condition of the monument as found and as set or reset:

FROM REFERENCE POINTS SET MAGNAIL W/ 1/4" BRASS TAG STAMPED "PLACER CO  
SURVEYOR" CENTERED OVER FOUND MONUMENT AFTER ASPHALT OVERLAY

## SURVEYOR'S STATEMENT

This Corner Record was prepared by me or under my direction in conformance with the Professional Land Surveyors' Act

on FEBRUARY 24 2009

Signed [Signature]

L.S. or R.C.E. Number 7887 Expiration Date MAR. 31, 2009




## COUNTY SURVEYOR'S STATEMENT

This Corner Record was received \_\_\_\_\_ 20\_\_


and examined and filed MARCH 18 2009

Signed Charles B. Grant Title COUNTY SURVEYOR

L.S. or R.C.E. Number 6158 Expiration Date 3-31-10



County Surveyor's Comment \_\_\_\_\_



LOCUST St. (A 0003)


PLACER COUNTY

17.53'

WIRE FENCE (byp.)

SACRAMENTO COUNTY

Fd. 8"x-8" GRANITE POST, 8" ABOVE GROUND W/ 3-1/2" BRASS CAP, STAMPED FOR PLACER & SACRAMENTO COUNTY BOUNDARY. NUMBER, IF ANY, IS OBLITERATED.



Fd. R-x-R SPIKE, NO LEGIBLE MARKINGS, NO RECORD, in TRAVELED WAY of LOCUST St., DISTANT 17.53' EASTERLY of GRANITE MONUMENT, BEARING NOT MEASURED, SET MAG-NAIL W/ 1-1/4" BRASS TAG STAMPED "PLACER CO SURVEYOR"

NOTE: THIS CORNER RECORD REPRESENTS THE AS FOUND LOCATION OF THE MONUMENTS SHOWN HEREON. NO SURVEY HAS BEEN MADE OF SAID MONUMENTS.