

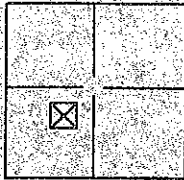
# CORNER RECORD

Document Number 20100010

City of \_\_\_\_\_

County of PLACER, California

Brief Legal Description Parcel in SW1/4 Sec. 2, T12N-R8E, M.D.M. per Doc. 2005-0100712 and Lot 4 Block 1 of the King Subdivision per "E" Maps 64, P.C.R.



CORNER TYPE

SW1/4 Sec. 2  Government Corner  Control   
 Meander  Property   
T12N-R8E  Rancho  Other

COORDINATES(Optional)

N. \_\_\_\_\_  
E. \_\_\_\_\_  
Zone \_\_\_\_\_ NAD27  NAD83   
NAD83 Epoch \_\_\_\_\_  
Elevation \_\_\_\_\_  
Vert. Datum: NGVD29  NAV88   
Meas. Units: Metric  Imperial

Date of Survey 8 April 2010

Corner - Left as found  Found and tagged  Established  Reestablished  Rebuilt


Identification and type of corner found: Evidence used to identify or procedure used to establish or reestablish the corner:  
Found NE corner Lot 1, Block 4, King Subdivision per "E" Maps 64 P.C.R. and monument per 14 PM 81, P.C.R.

A description of the physical condition of the monument as found and as set or reset: Found corners in proper positions. Set reference monument PK with LS3639 tag on East line of Lot 1 at fence corner

### SURVEYOR'S STATEMENT

This Corner Record was prepared by me or under my direction in conformance with the Land Surveyor's Act on 9 April 2010

Signed Ralph Miller P.L.S. or R.C.E. Number LS3639




### COUNTY SURVEYOR'S STATEMENT

This Corner Record was received \_\_\_\_\_ and examined \_\_\_\_\_ and filed MAY 20 2010

Signed Charles B. Grant P.L.S. or R.C.E. Number 6158

Title COUNTY SURVEYOR LICENSE EXPIRES 3-31-12

County Surveyor's Comment \_\_\_\_\_



BOOK 13 CORNER RECORDS, PAGE 89

PARCEL "A"  
14 PM 81

Found 3/4 pipe LS3639  
14 PM 81

N 78°08'W(1)  
60.00'(1)

N 89°52'E(1)  
40.89'(1)  
Found 1-1/4 pipe  
LS3639 14 PM 81

LOT 4, BLOCK 1  
KING SUBDIVISION  
"E" MAPS 64

S 11°52'00"W  
50.00'  
(146.27')(2)

Set PK & tag in existing  
concrete at fence  
corner as reference  
monument

STEINMANN  
DOC. 2005-0100712  
Parcel 2

STEINMANN  
DOC. 2005-0100712  
Parcel 1

(S 11°52'00"W)

Nothing Found  
or Set

AREA "L" 14 PM 81

RUSSELL ROAD  
F6017



(1) Record per 14 PM 81

(2) Record per "E" Maps 64

SKETCH FOR CORNER RECORD  
EAST LINE REFERENCE MONUMENT  
LOT 4 BLOCK 1 KING SUBDIVISION  
BOOK "E" MAPS, PAGE 64, P.C.R.  
SW1/4 SEC. 2, T12N-R8E, M.D.M.  
RALPH MILLER, LS 3639 APRIL 2010

BOOK 13 CORNER RECORDS, PAGE 89