

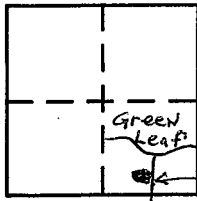
CORNER RECORD

COUNTY OF PLACER, CALIFORNIA

City of COUNTY OF PLACER

Document Number _____

Brief Legal Description LOT 63 TODD VALLEY ESTATES UNIT No. 2, I/MAPS/9



Sec. 8
T13N
R10E
HILLCREST

CORNER TYPE

- Government Corner
- Meander
- Rancho
- Date of Survey _____
- Control
- Property
- Other

COORDINATES (Optional)

N. _____
 E. _____
 Zone _____ Datum _____
 Elev. _____

Corner — Left as found Found and tagged Established Reestablished Rebuilt

Identification and type of corner found: Evidence used to identify or procedure used to establish or reestablish corner:

SEE MAP
FOUND 1/2" Rebars, Typical of corners set by Kendall Eng.
Placed tags on them. Used Record figures for the East line
and for the West line on the South boundary, then did a
Bearing - Bearing Intersection for the other two lines

A description of the physical condition of the monument as found and as set or reset: SEE MAP


Set 3/4" Rebars with plastic cap marked LS 3062

SURVEYOR'S STATEMENT

This Corner Record was prepared by me or under my direction in conformance with the Land

Surveyors' Act on JUNE 22 2005.

Signed Emerson L. Smith L.S. or R.C.E. Number LS 3062




COUNTY SURVEYOR'S STATEMENT

This Corner Record was received NOV. 16 2005 and examined

and filed DEC. 6 2005.

Signed Charles B. Grant LS 6158 Title DEPUTY COUNTY SURVEYOR



County Surveyor's Comment _____

BOOK 10 CORNER RECORDS PAGE 16

