

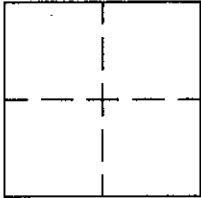
CORNER RECORD

COUNTY OF PLACER, CALIFORNIA

City of _____

Document Number _____

Brief Legal Description: Lot 93 of De Anza Estates – Book M of Maps, Page 70, ORPC



SEC. 4
T.11N.
R.07E.

CORNER TYPE

Government Corner Control
 Meander Property
 Rancho Other
 Date of Survey: _____

COORDINATES (Optional)

N. _____
 E. _____
 Zone _____ Datum _____
 Elev. _____

Corner — Left as found Found and tagged Established Reestablished Rebuilt

Identification and type of corner found: Evidence used to identify or procedure used to establish or reestablish corner:

Found centerline monuments as shown and designated on De Anza Estates, M Maps 70, ORPC, accepted as occupying record positions as shown on map. See sketch map on reverse


A description of the physical condition of the monument as found and as set or reset:

All found centerline monuments match description as shown on M Maps 70, ORPC; reset Northwest and Southwest corners: Set nail in fence post tagged LS 4751. See Sketch map on reverse.

SURVEYOR'S STATEMENT

This Corner Record was prepared by me or under my direction in conformance with the Land Surveyor's Act on August 28, 2007.


Signed *Dennis G. Meyer* L.S. or R.C.E. Number: LS 4751



COUNTY SURVEYOR'S STATEMENT

This Corner Record was received 10-17-07 2007 and examined and filed OCT. 18 2007.

Signed *Charles B. Grant* Title DEPUTY COUNTY SURVEYOR
LS 6158



County Surveyor's Comment _____

