










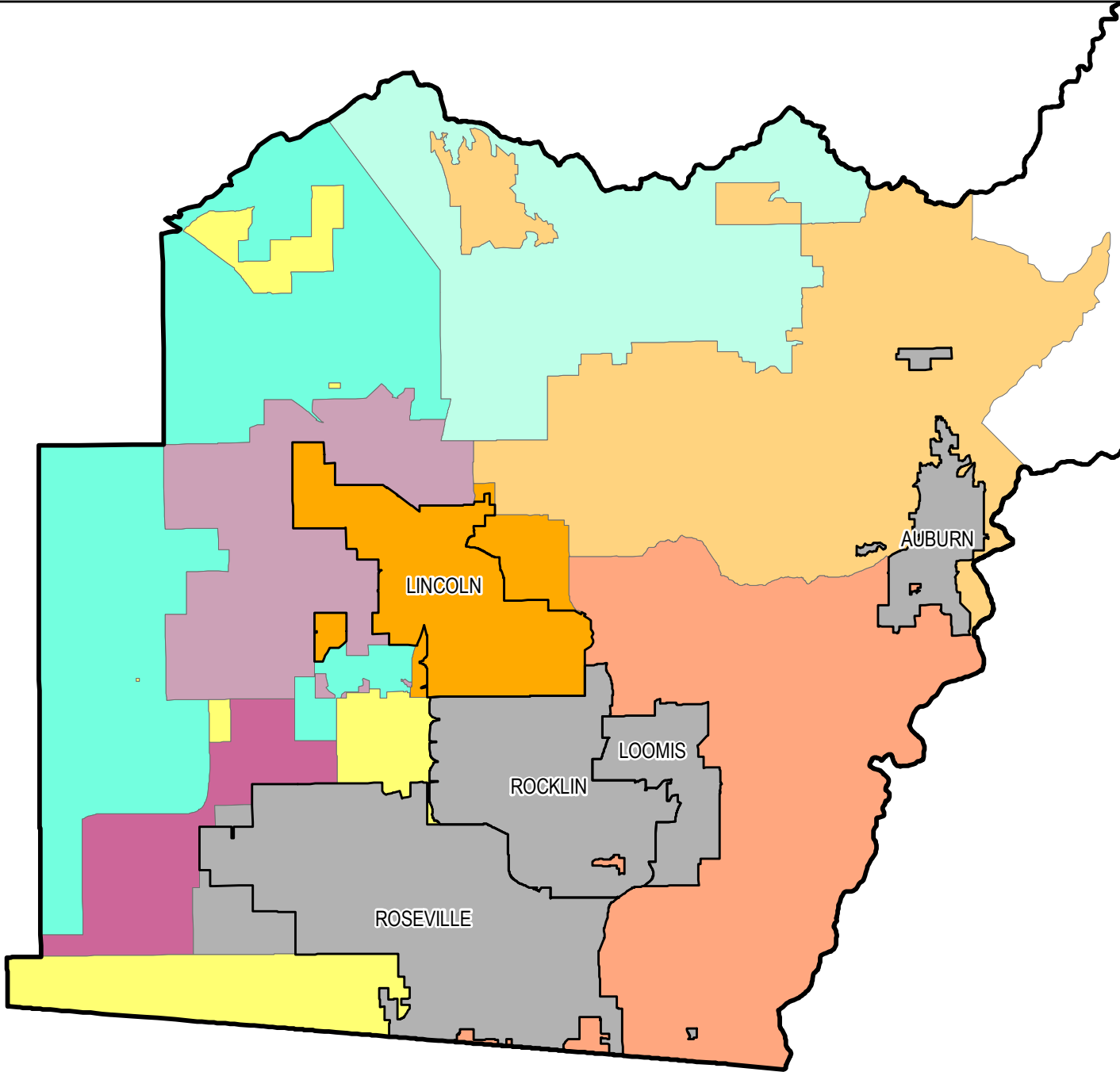


PCCP ANALYSIS ZONES

LEGEND

-  PLACER BOUNDARY
-  CITY LIMITS
- PCCP ANALYSIS ZONES**
-  ACO FOOTHILLS
-  ACO WEST VALLEY
-  DTA LINCOLN
-  DTA VALLEY
-  NON-PARTICIPATING CITY
-  XPU I-80
-  XPU LINCOLN
-  XPU NORTH FOOTHILLS
-  XPU WEST VALLEY



SOURCE DATA:
Community Development Resource Agency, August 2008

DATA DISCLAIMER:
The features on this map were prepared for geographic purposes only and are not intended to illustrate legal boundaries or supercede local ordinances. Official information concerning the features depicted on this map should be obtained from recorded documents and local governing agencies.

DOCUMENT LOCATION:
S:\CDRA\PROJECTS\ArcMap\AnalysisZones_8X11_080804.mxd

DOCUMENT CREATION:
Placer County
Community Development Resource Agency
IT/GIS Division

DATE PRINTED:
August 25, 2008